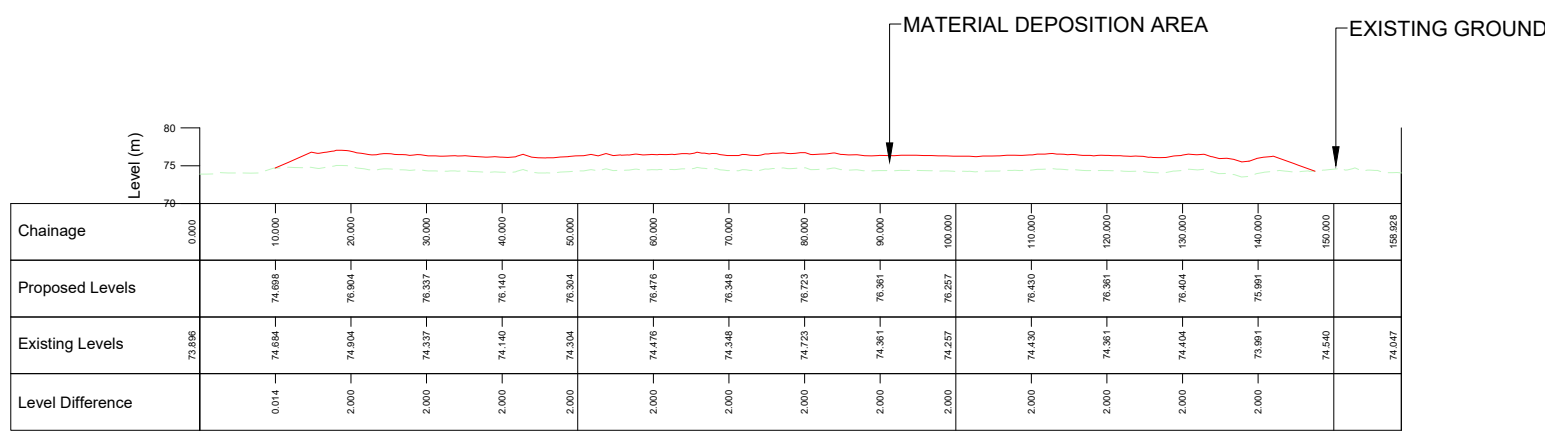
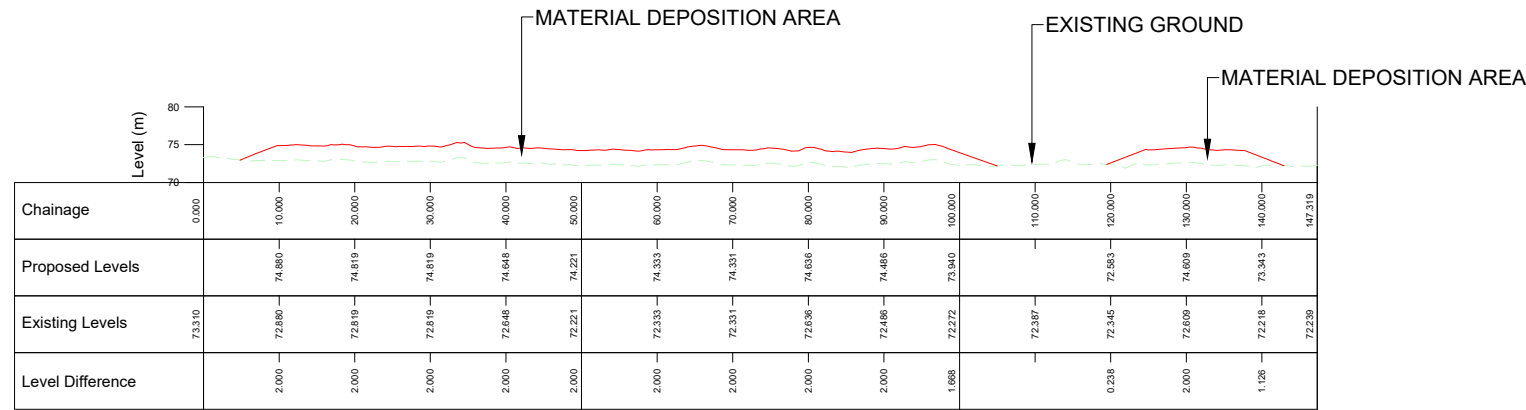


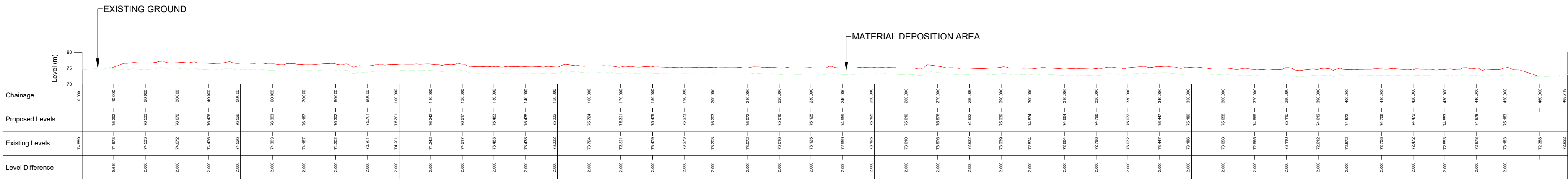
PLAN VIEW
SCALE: 1: 1000



SECTION A
SCALE: 1: 1000



SECTION B
SCALE: 1: 1000



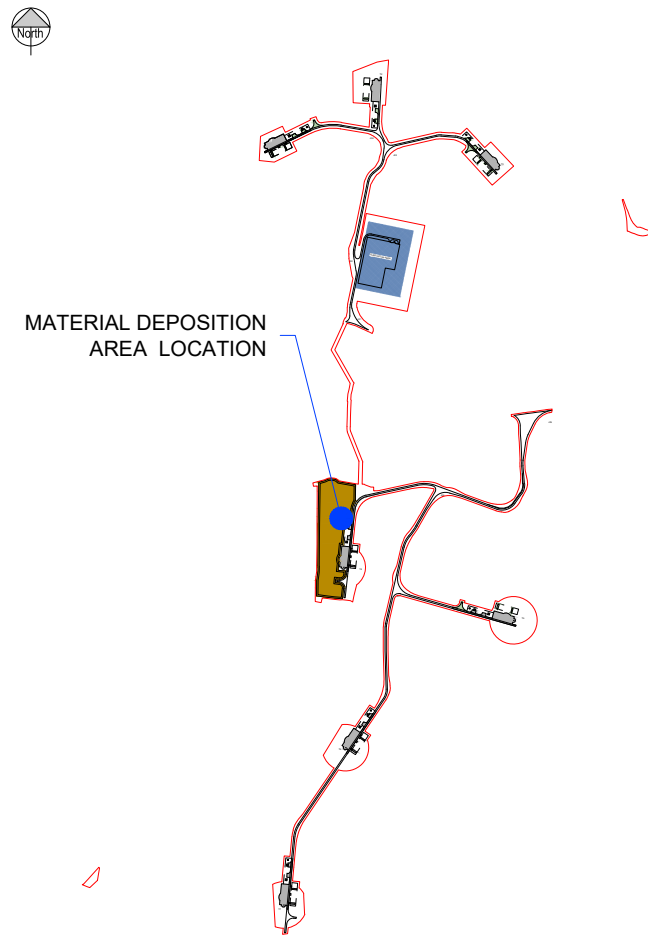
SECTION C
SCALE: 1: 1000

DO NOT SCALE FROM THIS DRAWING. USE FIGURED DIMENSIONS IN ALL CASES. VERIFY DIMENSIONS ON SITE AND REPORT ANY DISCREPANCIES TO THE DESIGNERS IMMEDIATELY. THIS DRAWING TO BE READ IN CONJUNCTION WITH THE DESIGNERS @ THIS DRAWING IS COPYRIGHT AND MAY ONLY BE REPRODUCED WITH THE DESIGNERS PERMISSION.

NOTES

- ALL DRAWINGS ARE TO BE READ IN CONJUNCTION WITH ALL RELEVANT SPECIFICATIONS, BILLS OF QUANTITIES, ARCHITECTURAL, SERVICES AND ENGINEERING DRAWINGS.
- ALL LEVELS ARE IN METRES RELATED TO:
DATUM: ORDNANCE DATUM MALIN HEAD
REFERENCE SYSTEM: IRISH TRANSVERSE MERCATOR (ITM)
GEOID: OSGM15
- ALL DIMENSIONS ARE IN METRES, UNLESS NOTED OTHERWISE.
- ANY DISCREPANCIES BETWEEN THESE DOCUMENTS SHALL BE BROUGHT TO THE ATTENTION OF THE ENGINEER.
- DRAWINGS ARE NOT TO BE SCALED.
- AERIAL IMAGERY, WHEN USED, IS SOURCED FROM MICROSOFT BING MAPS THROUGH THE OPEN LICENSING AGREEMENT WITH AUTODESK.

BALLINLA W.F. - KEY PLAN:



LEGEND

- MATERIAL DEPOSITION AREA
- NEW ACCESS TRACK / HARDSTAND
- CONSTRUCTION WORKS AREA / TEMPORARY ACCESS TRACK
- T1 DENOTES TURBINE I.D.
- J01 DENOTES JUNCTION I.D.

NOTE

MATERIAL STORAGE VOLUME: 86600 m³

REFERENCE DRAWINGS:

DRAWING No.	DRAWING TITLE
-------------	---------------

REV	DATE	DESCRIPTION	BY	APP
-----	------	-------------	----	-----

PROJECT: BALLINLA WIND FARM

TITLE: MATERIAL DEPOSITION AREA LAYOUT & SECTIONS

CLIENT: BALLINLA WIND FARM LIMITED



DRAWN:	CHECKED:	APPROVED:
O.R.	S.H.	P.C.

PROJECT NUMBER:	DATE:	SCALE @ A1:
23882	MAR'25	1:1000

STATUS DESCRIPTION	STATUS:
FOR APPROVAL	S4

DRAWING NUMBER:	REV:
23882 - MWP - 00 - 00 - DR - C - 5035	P01